PLAN SHOWING THE PLOT HAVING AREA 44.4 DECIMAL MORE OR LESS INSIDE RS/LR PLOT NO- 340, 341 & 400, LR KHATIAN NO- 1321, 1322, 1324, 1514 & 1515, MOUZA- BANSOL, JL NO- 49, PS- FARIDPUR, DIST- PASCHIM BARDHAMAN SHOWN WITH RED BORDER AS-

NAME OF OWNER-

1. SRI RANJAN KUMAR DEB
   VILL-MISTRYGHAT, MANIRAMPUR, PO/PS- BARRAKPORE, DIST- 24 PARGANA (NORTH), PIN- 700120
2. SMT. HIMA CHATTERJEE
   VILL-2/13, GOLFNAGAR, PO- AMRAI, PS- DURGAPUR, DIST- PASCHIM BARDHAMAN, PIN- 713203
3. SRI ARJUN KUMAR DUTTA
   VILL-ANNAPURNA NAGAR, BENACHITY, DURGAPUR-13, DIST- PASCHIM BARDHAMAN
4. SRI ABHIRUP CHAKRABORTY
   VILL-ANNAPURNA NAGAR, BENACHITY, DURGAPUR-13, DIST- PASCHIM BARDHAMAN

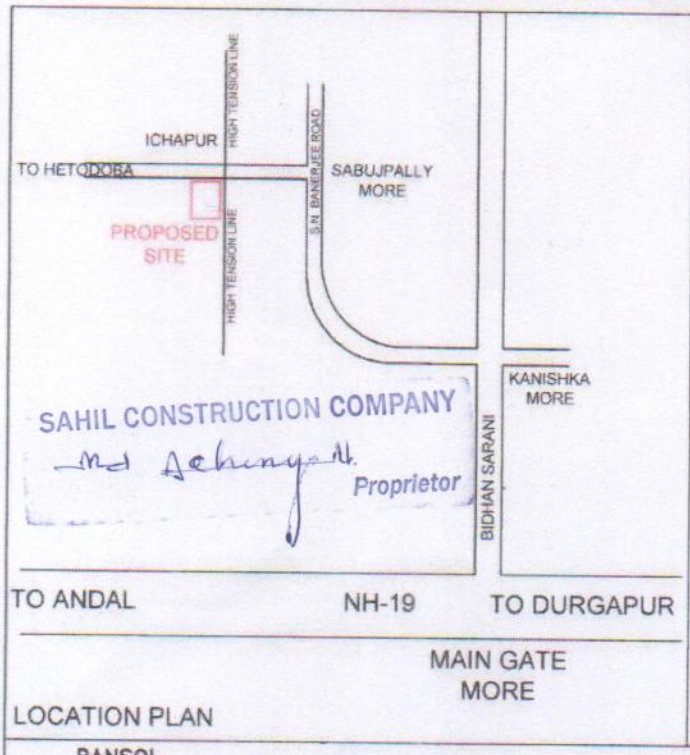

LOCATION PLAN

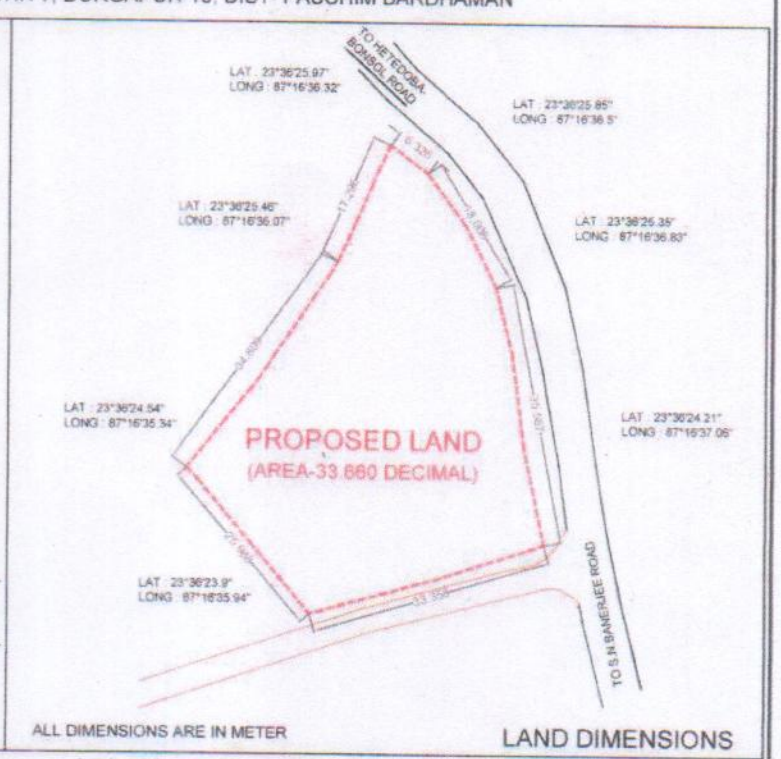

ALL DIMENSIONS ARE IN METER

LAND DIMENSIONS

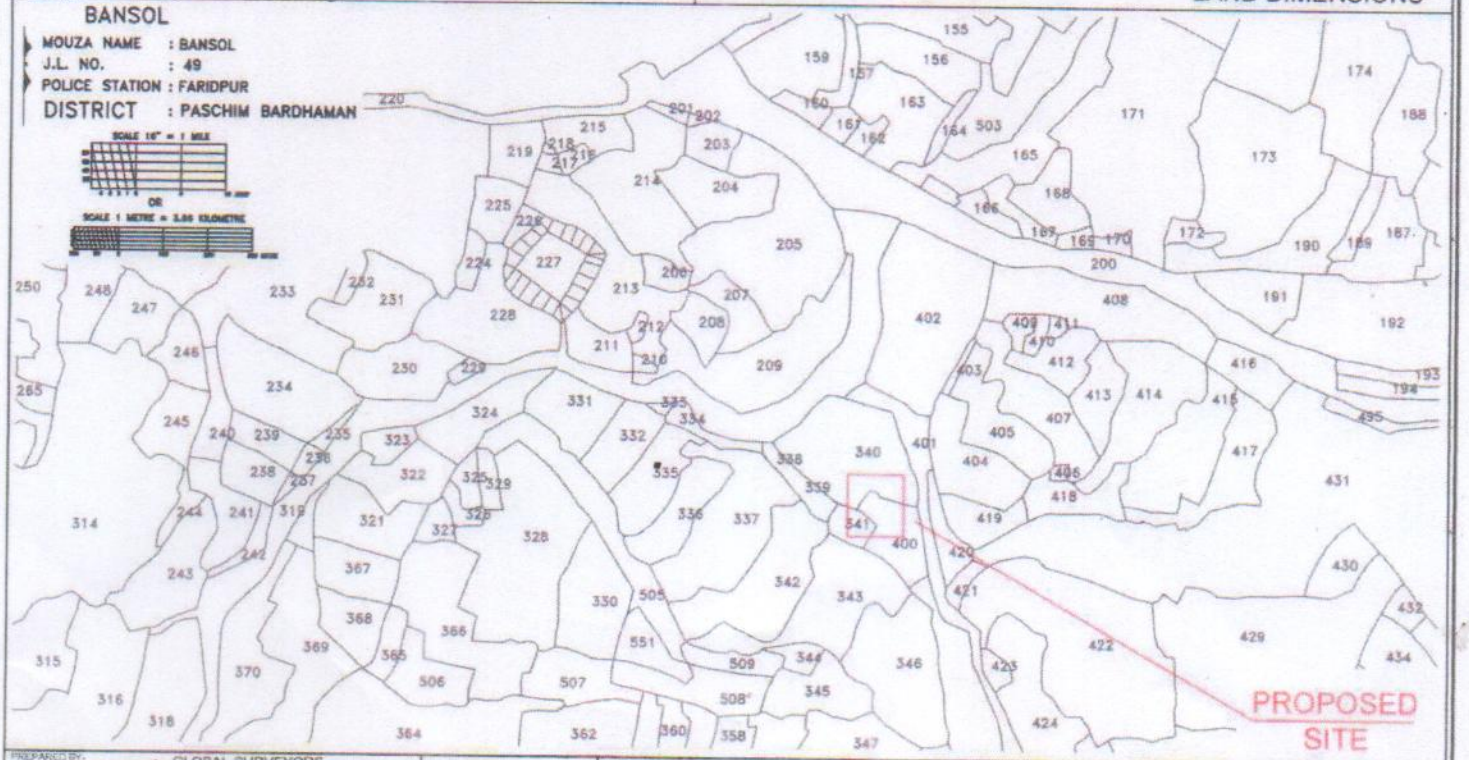

PREPARED BY-
GLOBAL SURVEYORS
REGD OFFICE:- SEARSOLE BABUPARA
P.O.- SEARSOLE RAJBARI,
DIST.- PASCHIM BURDWAN (W.B.)
PH.- 94342 37231, 9933738261
EMAIL :- info@globalsurveyors.org
globalsurveyors2001@yahoo.co.in
WEBSITE :- www.globalsurveyors.org

DIRECTION

DRAWING NO- DATE 09.11.2024

GS/BANSOL/2024/ MPLAN/1 OF 1

SIGNED & VERIFIED BY-
GLOBAL SURVEYORS